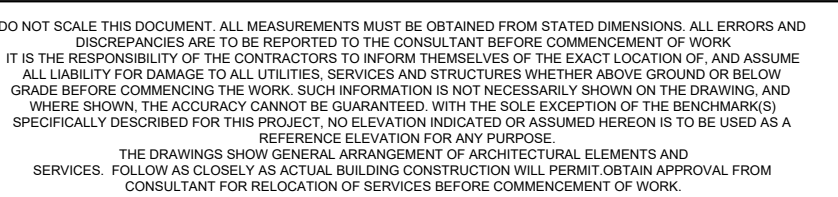




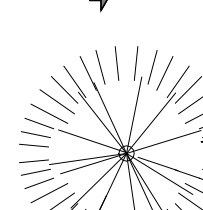


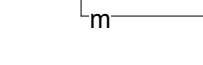


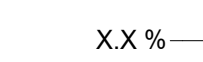

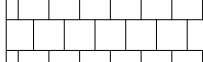
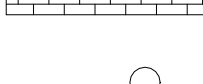




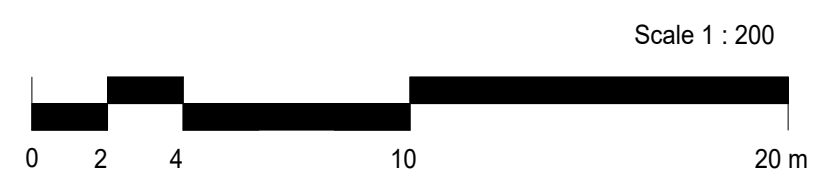
<u>GROSS FLOOR AREA</u>	
GFA (UPPER & LOWER LEVELS):	520.24m ²
PRAYER AREA:	134.1m ²
MULTIPURPOSE/MISC:	188.2m ²

<u>PARKING REQUIRED</u>	
PRAYER AREA (PER 5.5m²):	25
MULTIPURPOSE/MISC (PER 11m²):	18
TOTAL PARKING REQUIRED:	52
PARKING PROVIDED:	58
BARRIER FREE PARKING PROVIDED:	2
BICYCLE PARKING PROVIDED:	3



SITE PLAN LEGEND

	PROPOSED BLDG.
	PROPERTY LINE
	ROOF OUTLINE
	MAIN/SECONDARY ENTRANCE DOORS
	PROPOSED LANDSCAPING(BY OTHERS)
	PROPOSED GRADING ELEVATION-SEE GRADING PLAN PROVIDED BY OTHERS
	EXISTING GRADING ELEVATION-SEE TOPOGRAPHIC SURVEY BY OTHERS
	PROPOSED SLOPE-SEE GRADING PLAN PROVIDED BY OTHERS
	PROPOSED CONC. WALKWAY
	NO PARKING-FIRE ROUTE SIGNAGE
	BARRIER FREE PARKING SIGNAGE
	OVERHEAD LINE
	PROPOSED FIRE ROUTE
	TACTILE STRIP
	PARKING AREA LIGHT ON METAL POLE
	SNOW STORAGE AREA



MUSLIM ASSOCIATION OF MILTON (MAM)

PROJECT:

CHANGE OF USE TO PLACE OF
WORSHIP

1801 THOMPSON ROAD, MILTON ON
L9T 7E6

SITE PLAN



DESIGNED BY: Z.S	CHECKED BY: O.A
APPROVED BY: A.A	APPROVED BY: A.A
REMARKS: As indicated	PROJECT No: A23003

FILE NO.:

A100